

FILED FOR RECORD
MARTIN COUNTY, FLA.
1973 JUL 19 PM 12: 02
LOUISE V. ISAACS
CLERK OF CIRCUIT COURT
R.C.

CERTIFICATE OF APPROVAL OF COUNTY CLERK
STATE OF FLORIDA
COUNTY OF MARTIN
I, Louise V. Isaacs, COUNTY CLERK OF MARTIN COUNTY, FLORIDA,
HEREBY CERTIFY THAT THIS PLAT HAS BEEN EXAMINED AND
THAT IT COMPLIES IN FORM WITH ALL THE REQUIREMENTS OF
THE STATUTES OF FLORIDA PERTAINING TO MAPS AND PLATS,
AND THAT THIS PLAT HAS BEEN FILED FOR RECORD
IN PLAT BOOK 5, PAGE 93, PUBLIC RECORDS OF MARTIN
COUNTY, FLORIDA, THIS 19th DAY OF July A.D. 1973.
NAME, CLERK Louise V. Isaacs
MARTIN COUNTY, FLORIDA
FILE NO. 196888
By: [Signature], DC

CLYDE MARTIN NO. 2 MINOR PLAT

A DIVISION OF A PORTION OF THE SOUTH 332.00 FEET OF THE
EAST 280.00 FEET OF TRACT 1, ACCORDING TO THE AMENDED
PLAT OF TRACTS 1, 2, 3, & 4 OF BOOKER PARK, AS RECORDED IN
PLAT BOOK 2, PAGE 37, PUBLIC RECORDS OF MARTIN COUNTY,
FLORIDA.

**CERTIFICATE OF APPROVAL OF COUNTY
PLANNING AND ZONING DEPARTMENT**
STATE OF FLORIDA
COUNTY OF MARTIN

IT IS HEREBY CERTIFIED THAT THIS PLAT HAS BEEN OFFICIALLY APPROVED
FOR RECORD BY THE PLANNING AND ZONING DEPARTMENT OF THE COUNTY OF
MARTIN, FLORIDA, THIS 18 DAY OF July A.D. 1973

APPROVED:
[Signature]
COUNTY ENGINEER
[Signature]
COUNTY ATTORNEY
[Signature]
DIRECTOR, PLANNING & ZONING DEPT.

CERTIFICATE OF OWNERSHIP
STATE OF FLORIDA
COUNTY OF MARTIN

Clyde H. and Juanita E. Martin, Husband and Wife,
DO HEREBY CERTIFY THAT THEY ARE THE OWNERS OF THE PROPERTY DESCRIBED HERE-
ON. DATED THIS 20th DAY OF June A.D. 1973.

ATTEST: [Signature] WITNESS
[Signature] WITNESS
OWNER: Clyde H. Martin
OWNER: Juanita E. Martin

**STATE OF FLORIDA
COUNTY OF MARTIN**

BEFORE ME, THE UNDERSIGNED NOTARY PUBLIC, PERSONALLY APPEARED
Clyde H. and Juanita E. Martin, Husband and Wife,
TO ME WELL KNOWN, AND They ACKNOWLEDGED BEFORE ME THAT They EXECUTED
THE FOREGOING DEDICATION.

WITNESS, MY HAND AND OFFICIAL SEAL THIS 20th DAY OF June
A.D. 1973.

NOTARY PUBLIC [Signature]
STATE OF FLORIDA B 29774

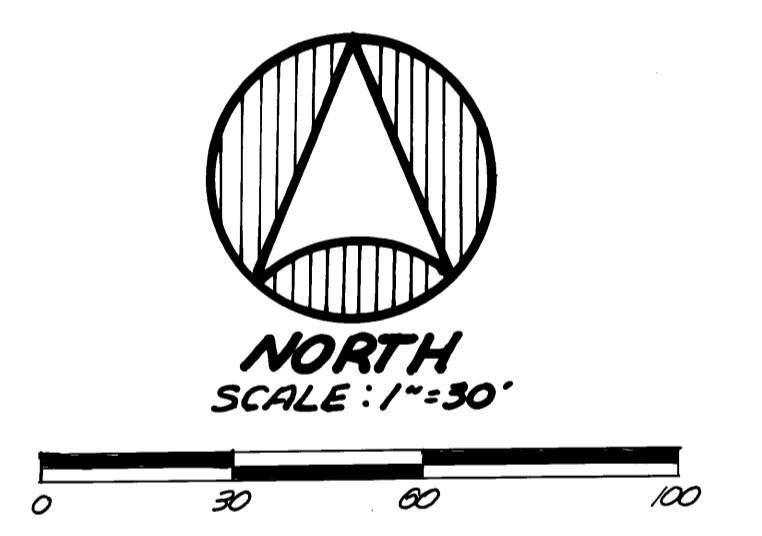
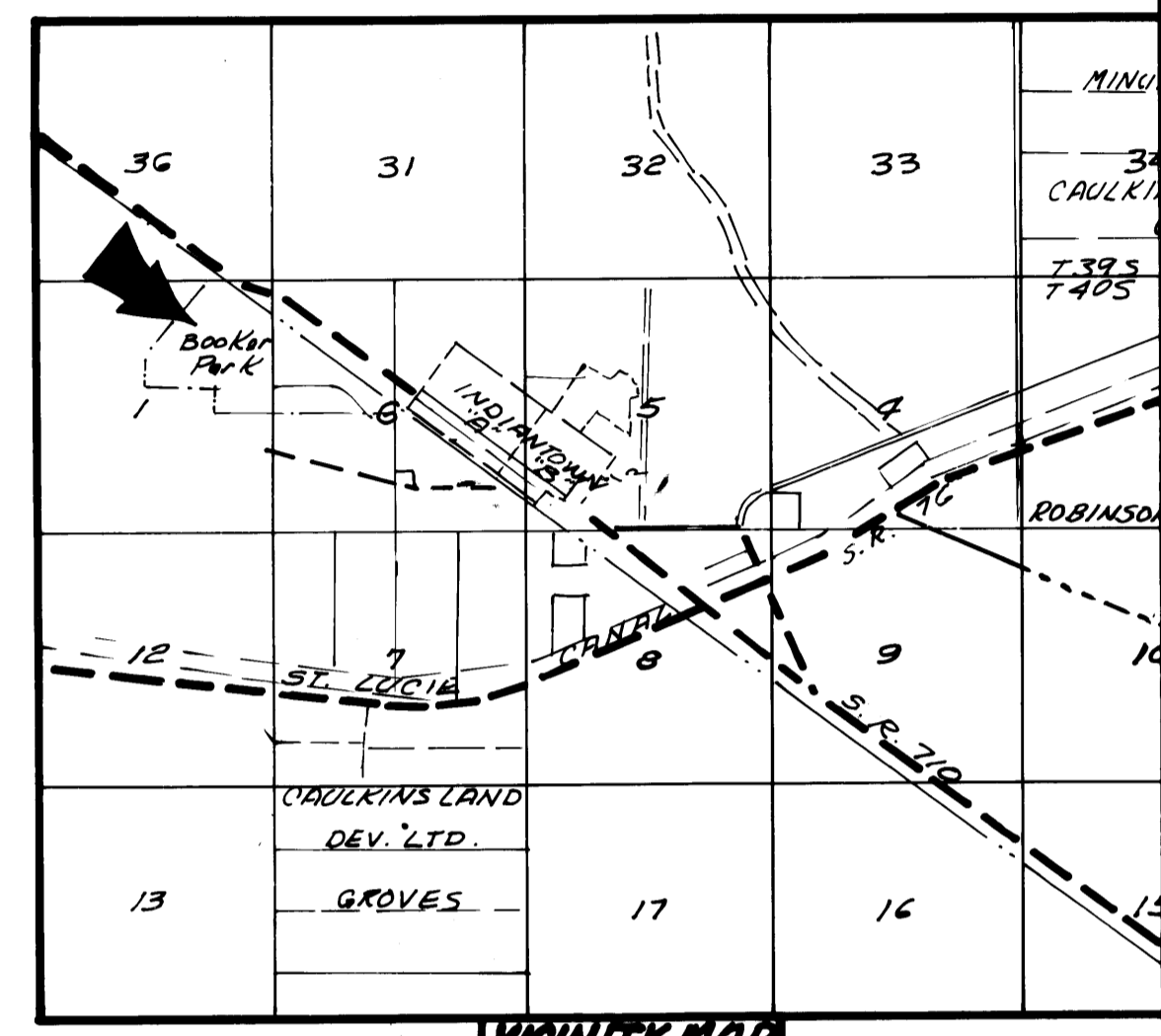
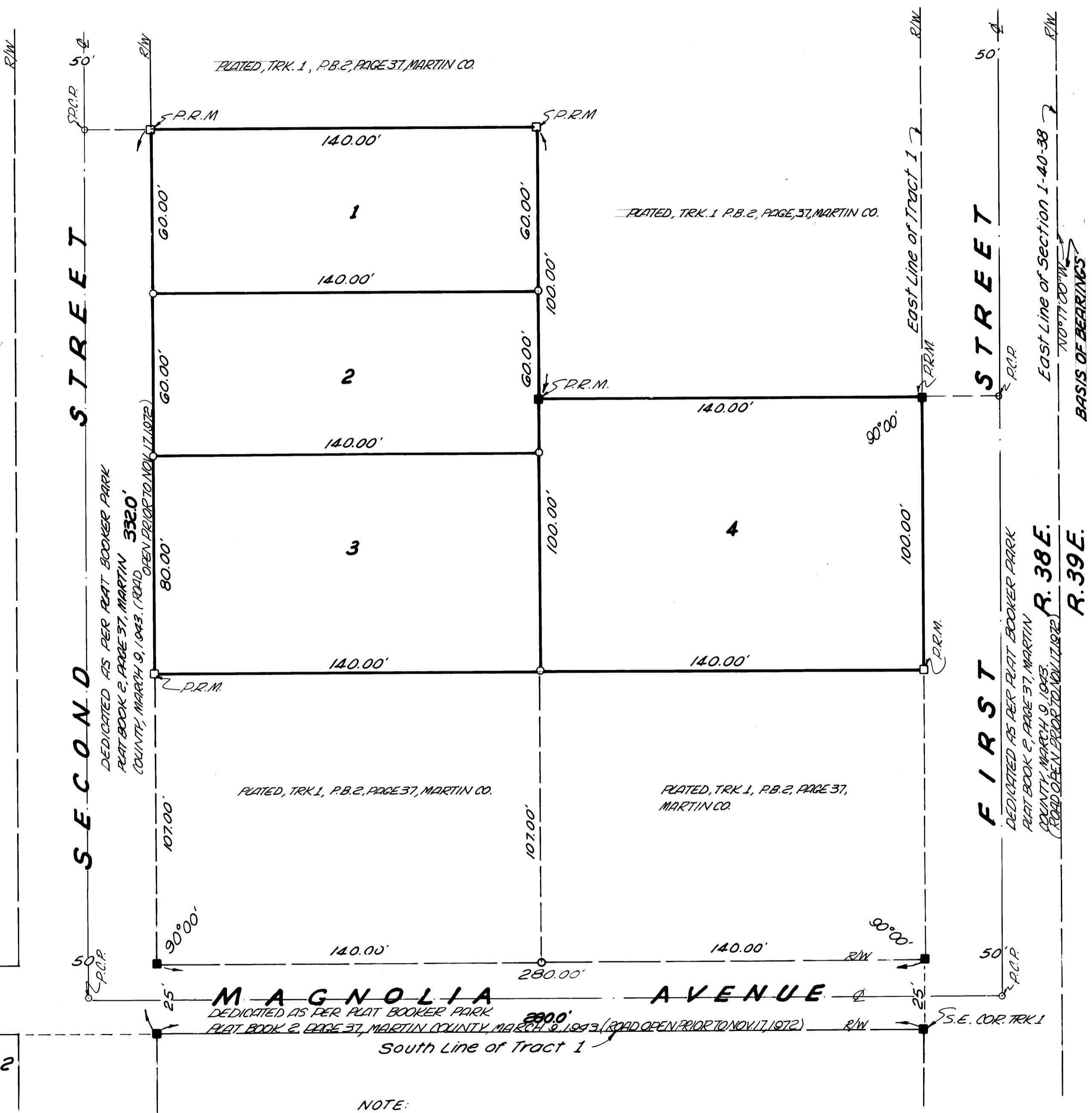
MY COMMISSION EXPIRES 2-28-73
(SEAL)

SURVEYORS CERTIFICATE

I, WILLIAM L. CREECH JR., DO HEREBY CERTIFY THAT THIS PLAT OF Clyde Martin No. 2
IS A TRUE AND CORRECT REPRESENTATION OF THE LANDS SURVEYED, THAT THE
SURVEY WAS MADE UNDER MY SUPERVISION, AND THAT THE SURVEY DATA COM-
PLIES WITH ALL OF THE REQUIREMENTS OF CHAPTER 177, FLORIDA STATUTES.

DATE OF SURVEY: 6-15-73

SIGNATURE: [Signature]
WILLIAM L. CREECH JR.
REGISTERED LAND SURVEYOR
FLORIDA CERTIFICATE NO. 2370



NOTE:
■ DENOTES CONCRETE MONUMENT FOUND.
□ " " " SET.
○ " " " IRON ROD SET.

TITLE CERTIFICATION

TITLE SECURITY COMPANY, STUART, FLORIDA, HEREBY CERTIFY THAT APPARENT
RECORD TITLE IS IN THE PERSON, PERSONS, CORPORATION OR ENTITY WHICH EXECUTED
THE CERTIFICATE OF OWNERSHIP HEREON, THIS 18th DAY OF July 1973.

[Signature]
JESS WRIGHT, AUTHORIZED AGENT

CREECH & ASSOC.
SURVEYORS AND ENGINEERS
STUART, FLORIDA